

## Proposed Parking Restrictions September 2020

A report by the F&HDC Highway Engineer to the Joint Transportation Board.

### 1. Introduction

During the year parking restrictions have been proposed to the council. This report outlines the areas where restrictions would help to improve traffic flow, safety margins and resolve parking problems.

### Proposed Parking Restrictions

### 2. Motorcycle Parking

#### 2.1 High Street (Sandgate) Map 1

Requests from parish council to install motorcycle bay by existing echelon car parking bays.

### 3. Waiting Restrictions (Double Yellow Lines)

#### 3.1 Tudor Road (Cheriton)

A request from residents to have DYL along the northern kerbline to help keep footway and access for refuse vehicles/deliveries.

#### 3.2 Prospect Road (Sandgate)

A request for DYL corner protection from KCC Steward to be installed by junction with Sandgate Esplanade to prevent vehicles parking on footway at junction mouth.

#### 3.3 Morehall Avenue (Cheriton)

At the junction with Surrenden Road there are existing corner protections on the south side but not the north. Therefore request is to mirror southern kerb protection on the northern side.

#### 3.4 Canterbury Road (Lyminge)

Request from Parish Council and agreement from KCC Stewards to install DYL on existing SYL to help flow of traffic near village shops.

#### 3.4 Coast Drive (Lydd on Sea)

Additional DYL sections from Williamson Road to the corner by The Pilot public house allowing some staggered parking but therefore areas to pull in and allow traffic to pass safely and stop larger vehicles such as buses mounting the footway.

Cont.

The sections of DYL and parking areas will be approximately 30/35 metres each in length. There will be small variations on this where sections meet existing DYL

opposite junctions and at bus stops. I am unable to produce a map for this item at present.

## 4. Motorhome Overnight Ban

### 4.1 Sandgate Esplanade (Sandgate)

A request from Cllr Prater for same overnight motorhome ban as in Radnor Cliff area to eliminate antisocial parking/disturbances associated with camping in this area.

### 4.2 Godwyn Road (Folkestone)

A request from Residents for overnight motorhome ban to eliminate antisocial parking/disturbances associated with camping in this area.

## 5. Recommendations

### 5.1 It is recommended that

5.2 Traffic Regulation Orders are made or amended for the above proposals in the Autumn/Winter 2020. Before a TRO is made, the regulations require statutory consultations with all affected persons.

5.3 Any objections to the TROs are reported to the Cabinet Member for Transport to consider and decide on whether a scheme should be progressed.

Paul Thompson  
Highways Engineer  
[paul.thompson@folkestone-hythe.gov.uk](mailto:paul.thompson@folkestone-hythe.gov.uk)

Motorcycle parking bay



N

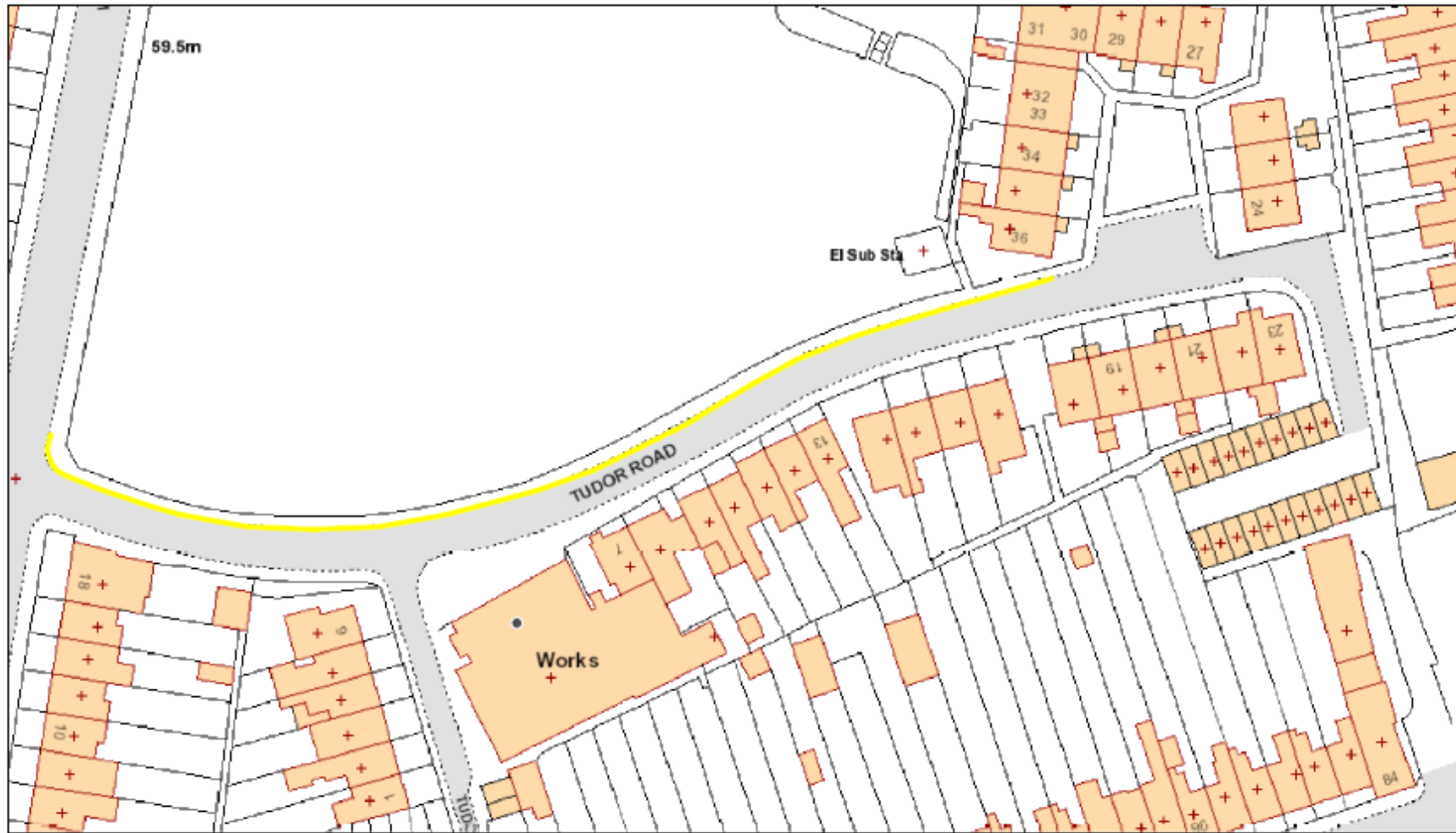


Drawn at 1:500 on A4

Contains Ordnance Survey data  
© Crown copyright and database right  
Folkestone & Hythe District Council 100019677 - 2020



Tudor Road DYL proposal

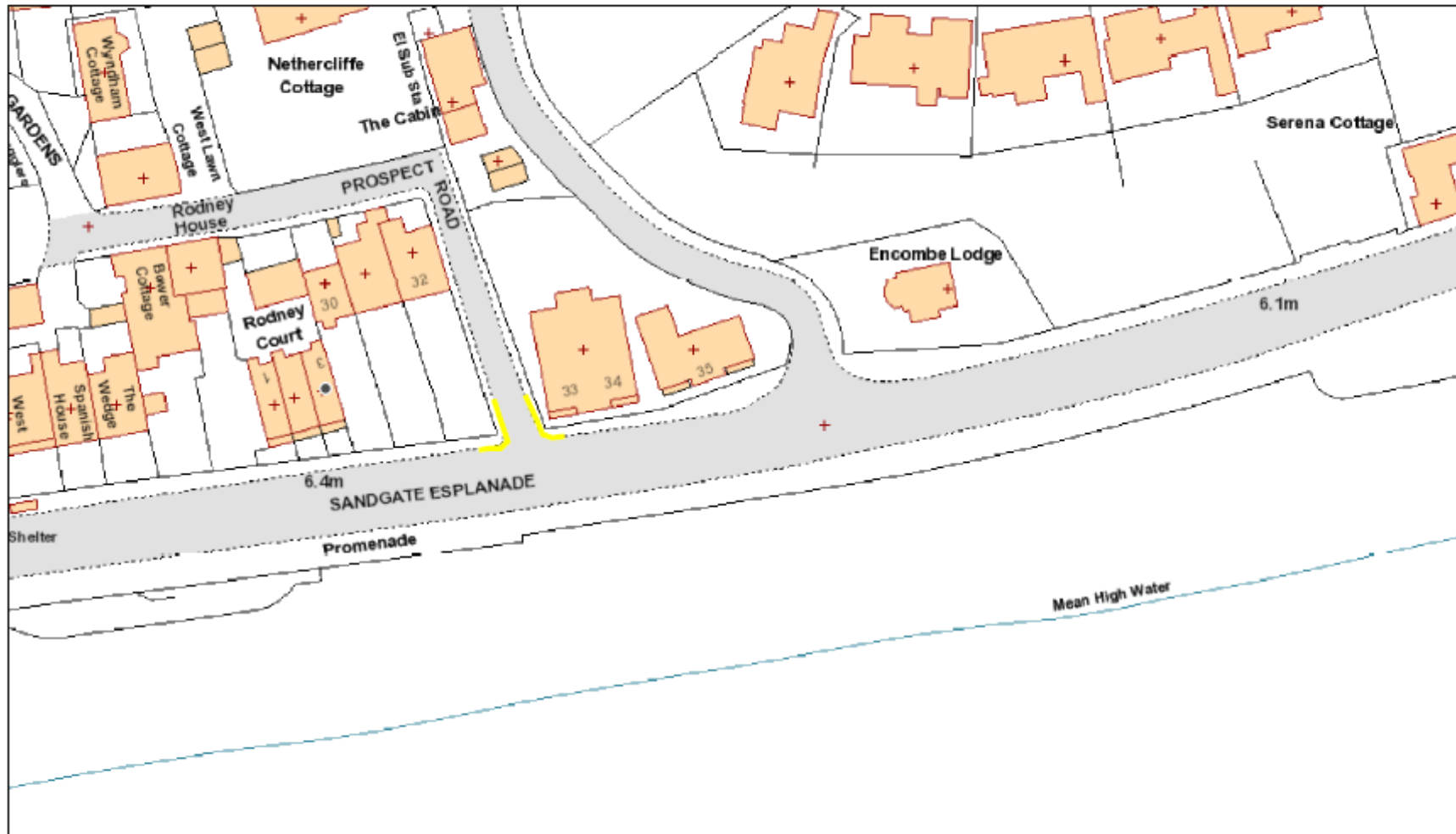


Drawn at 1:750 on A4

Contains Ordnance Survey data  
© Crown copyright and database right  
Folkestone & Hythe District Council 100019677 - 2020



Prospect Road DYL proposal




N



Drawn at 1:750 on A4

Contains Ordnance Survey data  
© Crown copyright and database right  
Folkestone & Hythe District Council 100019677 - 2020



Morehall Avenue DYL proposal

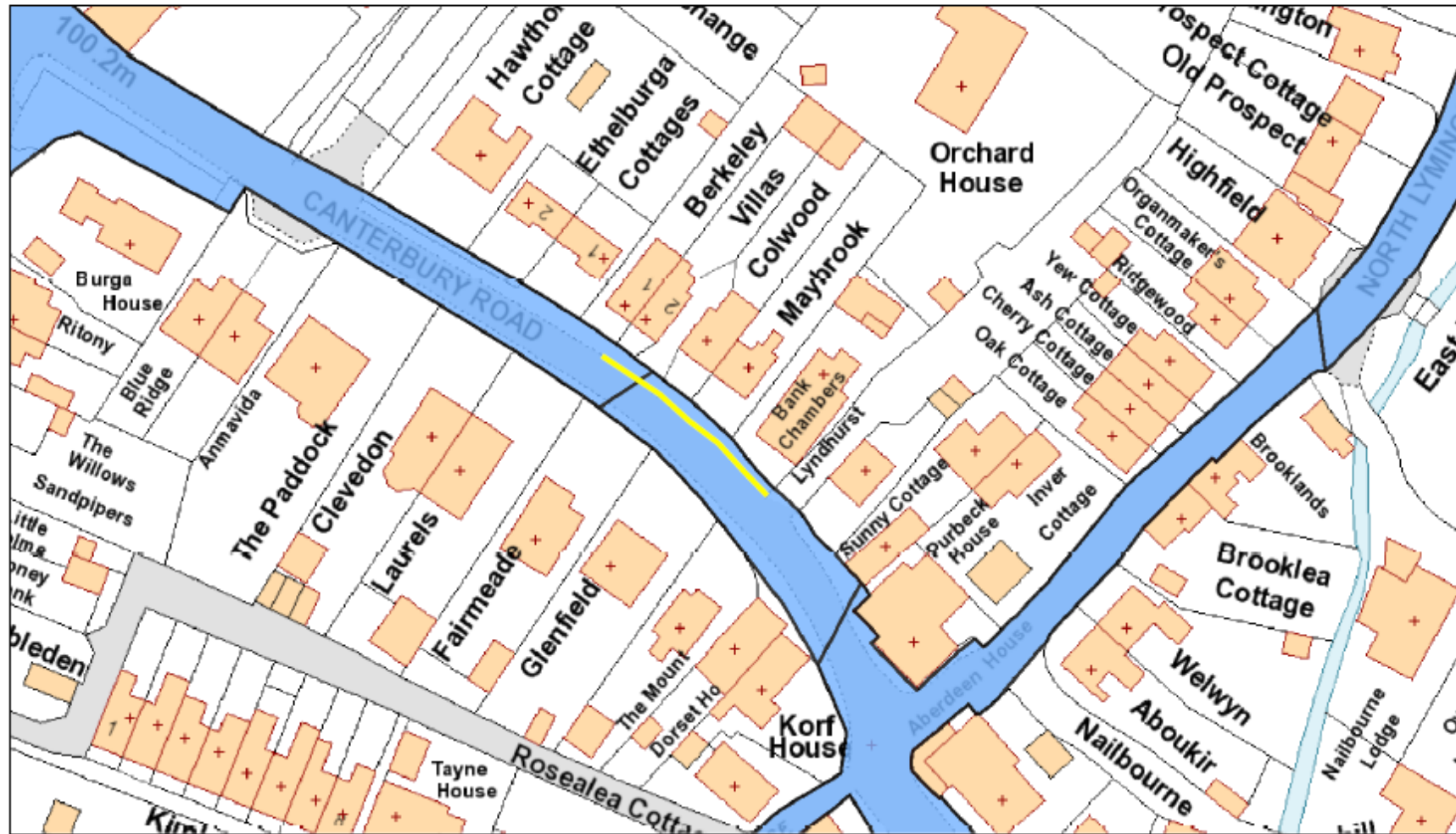


Drawn at 1:500 on A4

Contains Ordnance Survey data  
© Crown copyright and database right  
Folkestone & Hythe District Council 100019677 - 2020



Canterbury Road, Lyminge. DYL proposal



Drawn at 1:750 on A4

Contains Ordnance Survey data  
© Crown copyright and database right  
Folkestone & Hythe District Council 100019677 - 2020



Sandgate Esplanade overnight motorhome ban proposal



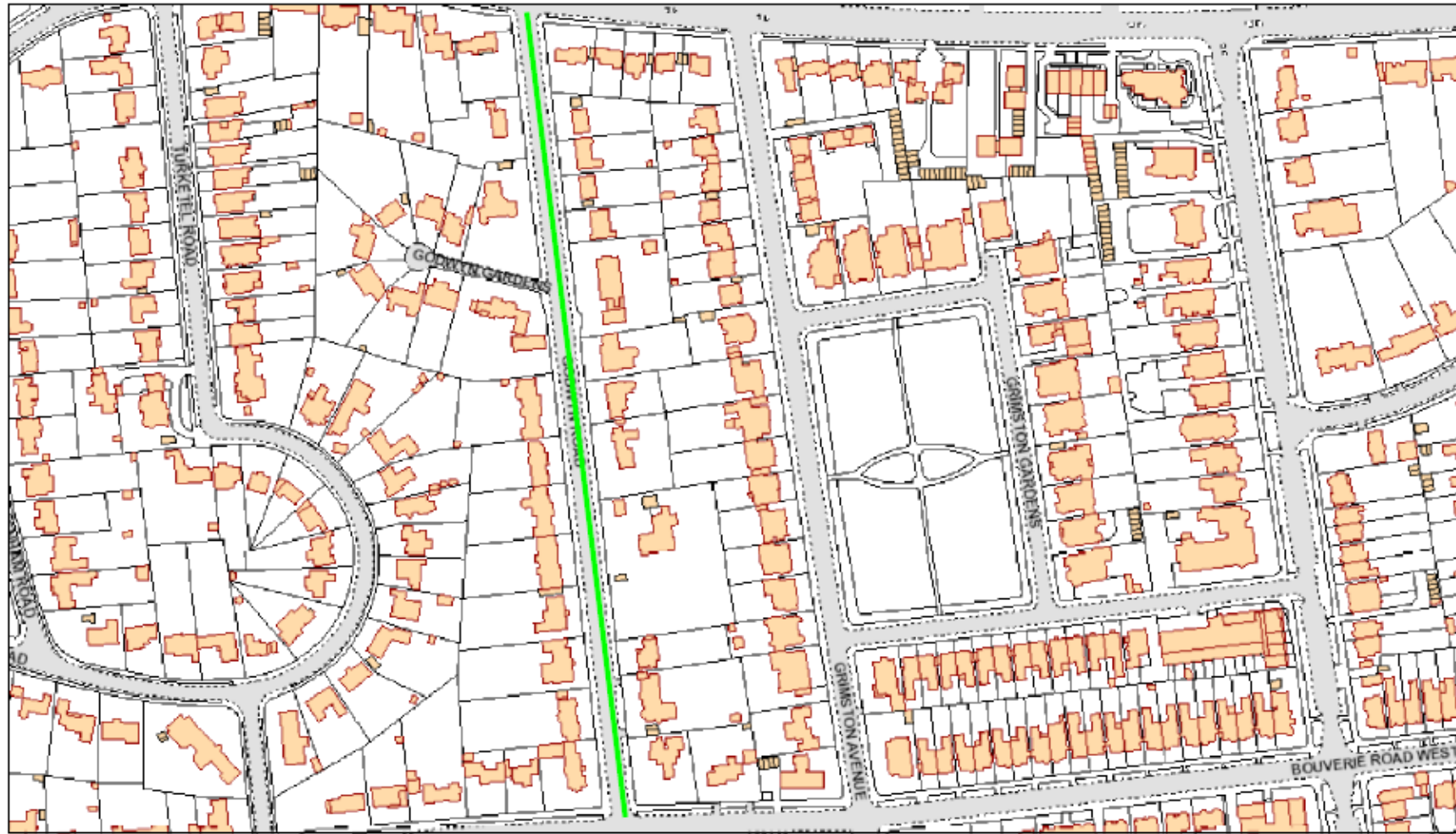
Drawn at 1:5,000 on A4

Contains Ordnance Survey data  
© Crown copyright and database right  
Folkestone & Hythe District Council 100019677 - 2020





Godwyn Road, overnight motorhome ban proposal



Drawn at 1:2,500 on A4

Contains Ordnance Survey data  
© Crown copyright and database right  
Folkestone & Hythe District Council 100019677 - 2020

A set of navigation icons for a digital map application, including a scale bar from 0 to 300 meters and icons for home, back, forward, and search.